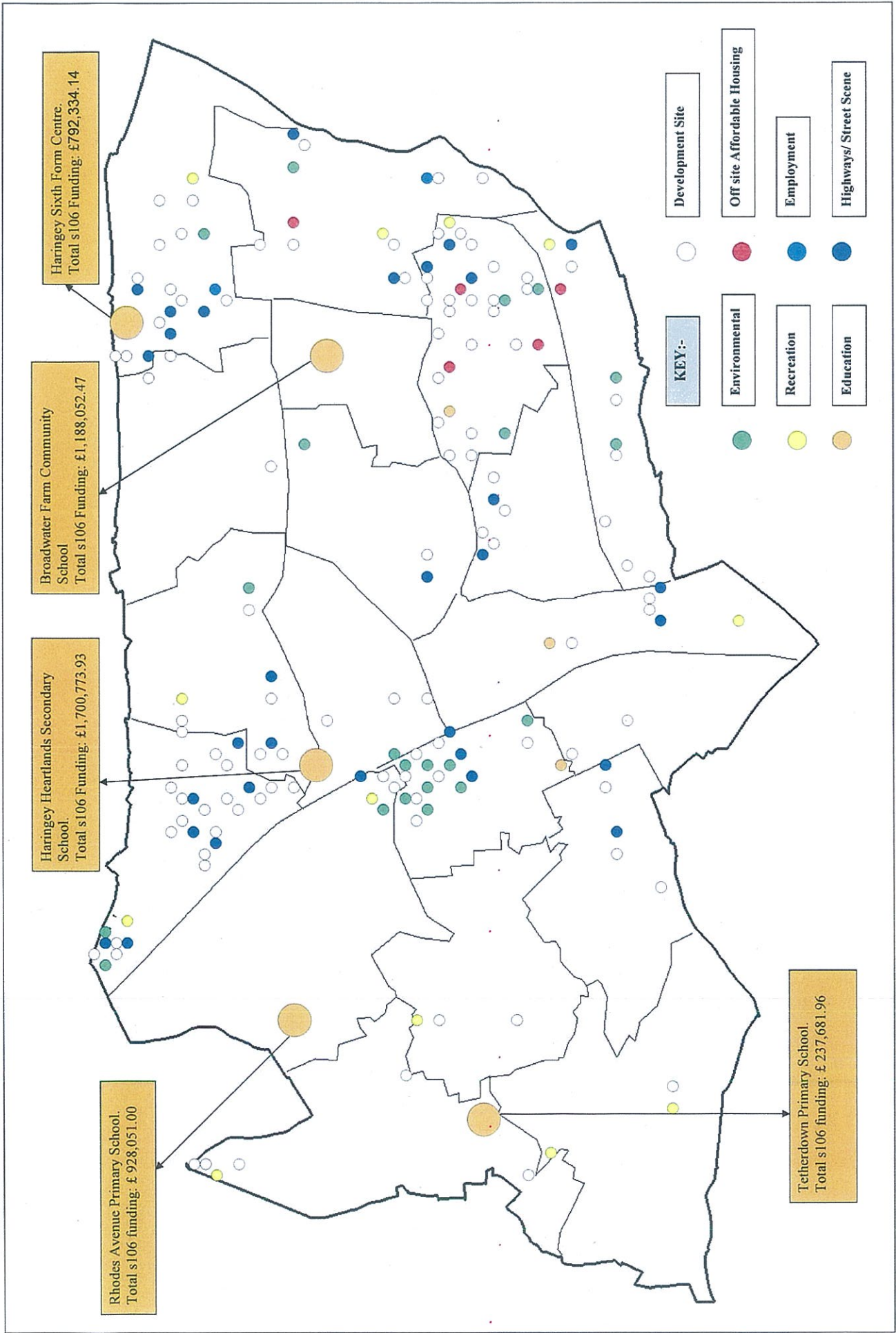


APPENDIX 2: Location of Section 106 development site and Benefit/funding for Financial Year 2005-2010



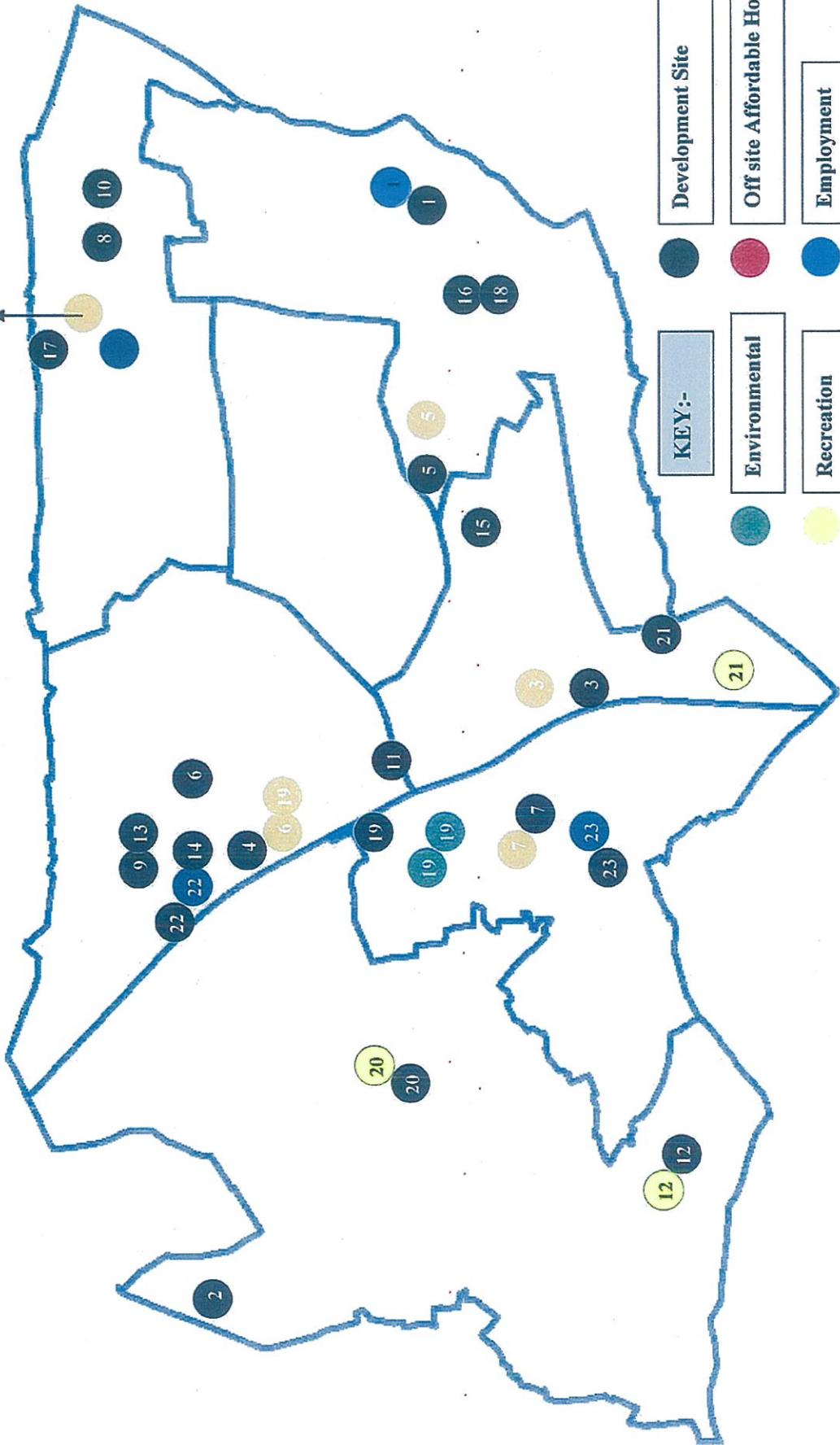
This map is reproduced from Ordnance Survey material with the permission of Ordnance Survey on behalf of the Controller of Her Majesty's Stationery Office © Crown copyright. Unauthorised reproduction infringes Crown copyright and may lead to prosecution or civil proceedings. LBH 100019199 (2010)

FINANCIAL YEAR 2005-2006

Map Reference Key	Year Signed	Site	Amount	What funds	Date Spent
1 (Employment)	2005/06	Tottenham Hale Retail Park, Broad Lane, N15	10,000.00	Employment	10.2.06
2 (Education)	2001/02	Coppetts Wood Hospital, Coppetts Road, N10	150,000.00	Education	29.7.05
3 (Education)	2002/03	Former Petrol Filling Sth, 278B Wightman Road, N8	11,488.67	Education	29.7.05
4 (Education)	2002/03	35 Station Road, N22	28,254.10	Education	29.7.05
5 (Education)	2002/03	472-480 West Green Road, N15	15,992.00	Education	5.8.05
6 (Education)	2002/03	Land adj to Woodhall House, Lordship Lane, N22	40,000.00	Education	29.7.05
7 (Education)	2003/04	124 Hillfield Avenue, N8	7,500.00	Education	29.7.05
8 (Education)	2003/04	Land at r/o 62-70 Northumberland Park, N17	10,000.00	Education	29.7.05
9 (Education)	2003/04	415-419 High Road, N17	30,388.50	Education	29.7.05
10 (Education)	2003/04	r/o Northumberland Park House, Northumberland Park, N17	15,000.00	Education	29.7.05
11 (Education)	2003/04	Goulding Court, Turnpike Lane, N8	13,660.83	Education	29.7.05
12 (Education)	2003/04	Southwood Hospital, 70 Southwood Lane, N6	39,400.25	Education	29.7.05
13 (Education)	2003/04	419 High Road & 2A Myddleton Road, N22	50,000.00	Education	29.7.05
14 (Education)	2004/05	Corner of Nightingale Road & High Road, N22	12,895.72	Education	29.7.05
15 (Education)	2004/05	Dagmar Arms PH, Cornwall Road, N15	15,000.00	Education	29.7.05
16 (Education)	2004/05	280-296 High Road, N15	38,000.00	Education	29.7.05
17 (Education)	2005/06	Three Compasses PH, Queen Street, N17	54,000.00	Education	1.3.06
18 (Education)	2005/06	278 High Road, N15	6,734.74	Education	1.3.06
19 (Education)	2002/03	Former Hornsey Waterworks, High Street, N8	109,500.00	Education	8.11.05
19 (Environmental)	2004/05	Former Waterworks, Hornsey High Street, N8	15,000.00	Environmental	9.11.05
19 (Environmental)	2002/03	Former Hornsey Waterworks, High Street, N8	20,000.00	Environmental	30.4.05
20 (Recreation)	2001/02	Land adj. to 10 Grosvenor Gardens, N10	340.00	Recreation	11.2.06
21 (Recreation)	2002/03	Arena Estates, Green Lanes, N4	20,000.00	Recreation	10.11.05
12 (Recreation)	2003/04	Southwood Hospital, 70 Southwood Lane, N6	610.20	Recreation	11.1.06
22 (Highways)	2001/02	Former Pumping Station, Tile Kiln Lane, N6	10,000.00	Street Scene	29.7.05
23 (Highways)	2003/04	Former Telecom House, Crouch End Hill, N8	94,000.00	Street Scene	4.10.05
Grand Total			817,765.01		

Financial Year 2005/2006

Haringey Sixth form centre: 2, 4, & 8 to 18



KEY:-

●	Development Site
●	Off site Affordable Housing
●	Employment
●	Highways/ Street Scene
●	Environmental
●	Recreation
●	Education

FINANCIAL YEAR 2006-2007

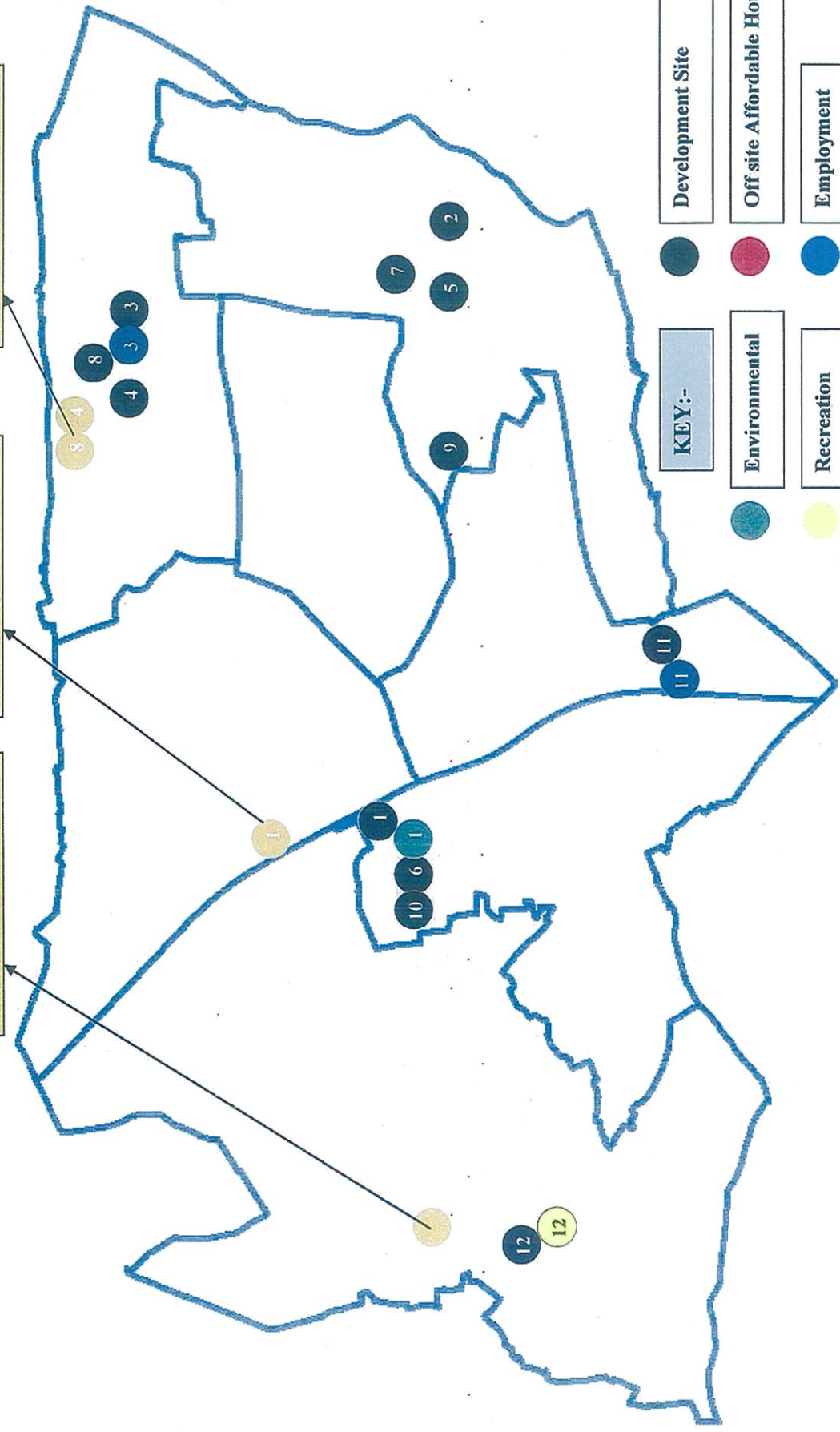
Map Reference Key	Year Signed	Site	Amount	What funds	Date Spent
1 (Education)	2002	Former HWW, High Street	1,000,000.00	Education	12.12.06
2 (Education)	2005-2006	143 Broad Lane	58,000.00	Education	20.10.06
3 (Education)	2005-2006	6-8 James Place, N17	63,312.80	Education	6.7.06
4 (Education)	2005-2006	Somerset Hall, White Hart Lane	154,000.00	Education	26.9.06
5 (Education)	2005-2006	r/o 31-33 Talbot Road	5,642.00	Education	6.7.06
6 (Education)	2005-2006	Block B, The Campsbourne	13,396.00	Education	6.7.06
7 (Education)	2005-2006	344 High Road, N17	53,485.16	Education	5.7.06
8 (Education)	2005-2006	Former Middlesex University, White Hart Lane	175,000.00	Education	20.12.06
9 (Education)	2006-2007	154 West Green Road	30,450.00	Education	6.7.09
10 (Education)	2006-2007	Block C, The Campsbourne	13,396.00	Education	15.7.06
1 (Environmental)	2002	Former HWW, High Street	50,000.00	Environmental	23.3.07
11 (Highways)	2002	Arena Estate, Green Lanes	25,000.00	Street Scene	16.1.07
3 (Highways)	2005-2006	6-8 James Place, N17	15,000.00	Street Scene	6.7.06
12 (Recreation)	2000-2001	The Builder Centre, Archway Road, N6	20,000.00	Recreation	18.12.06
Grand Total			1,676,681.96		

Financial Year 2006/2007

Tetherdown Primary School Expansion:
2 to 3 & 5 to 7 & 9 to 10

Acquisition of Heartlands School site

Construction of Haringey Sixth Form Centre.



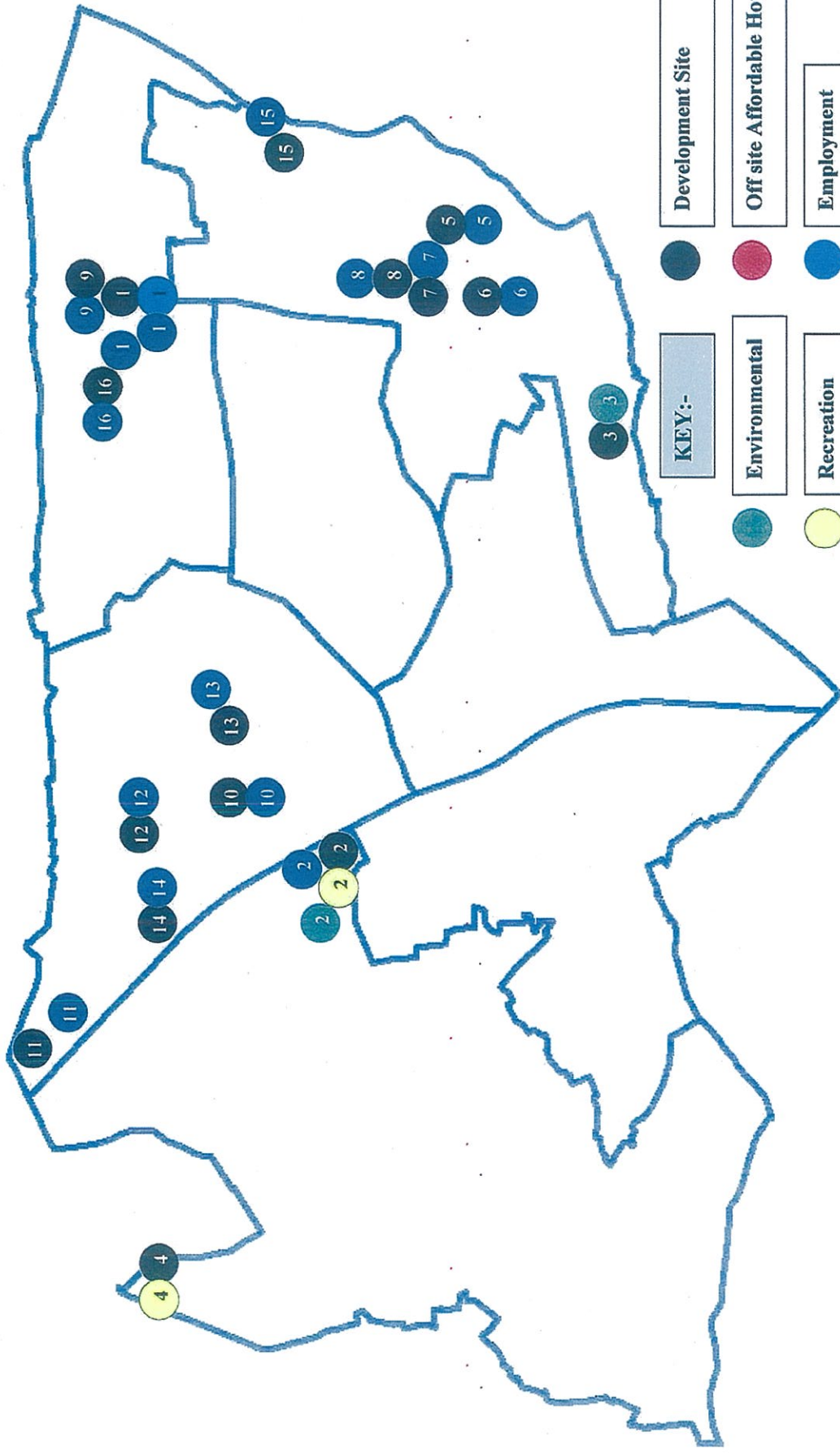
KEY:-

●	Development Site
●	Off site Affordable Housing
●	Employment
●	Highways/ Street Scene
●	Environmental
●	Recreation
●	Education

FINANCIAL YEAR 2007-2008

Map Reference Key	Year Signed	Site	Amount	Obligation type	Date Spent
1 (Employment)	2006-2007	691-693 High Road, N17	60,000.00	Employment	23.7.07
2 (Environmental)	2006-2007	HWW, Newland Road, N8	7,500.00	Environment	19.11.07
3 (Environmental)	2007-2008	381-481 Seven Sisters Road	10,000.00	Environment	24.1.08
4 (Recreation)	2005-2006	Lynx Depot Site	500,000.00	Recreation	31.3.08
2 (Recreation)	2006-2007	HWW, Newland Road, N8	2,000.00	Recreation	1.4.07
5 (Highways)	2005-2006	143 Broad Lane	70,000.00	Street Scene	16.10.07
6 (Highways)	2005-2006	278 High Road	14,000.00	Street Scene	16.10.07
7 (Highways)	2004-2005	280-296 High road	34,000.00	Street Scene	16.10.07
8 (Highways)	2005-2006	344 High Road	42,000.00	Street Scene	16.10.07
9 (Highways)	2004-2005	761-767 High Road	8,000.00	Street Scene	16.10.07
10 (Highways)	2006-2007	725-733 Lordship Lane	87,000.00	Street Scene	16.10.07
11 (Highways)	2004-2005	Former Middlesex University, Bounds Green	268,545.90	Street Scene	16.10.07
12 (Highways)	2003-2004	419 High Road & 2A Myddleton Road	10,000.00	Street Scene	16.10.07
13 (Highways)	2002	Land adj. Woodhall House, Lordship Lane	20,000.00	Street Scene	16.10.07
14 (Highways)	2005-2006	30 Palace Road	6,454.10	Street Scene	16.10.07
1 (Highways)	2006-2007	691-693 High Road, N17	50,000.00	Street Scene	16.10.07
1 (Highways)	2006-2007	691-693 High Road, N17	50,000.00	Street Scene	29.6.07
15 (Highways)	2005-2006	4 Marsh Lane	25,000.00	Street Scene	22.5.07
16 (Highways)	2005-2006	Former Middlesex University, White Hart Lane	155,000.00	Street Scene	21.5.07
2 (Highways)	2006-2007	HWW, Newland Road, N8	40,000.00	Street Scene	20.10.07
Grand Total			1,459,500.00		

Financial Year 2007/2008



KEY:-

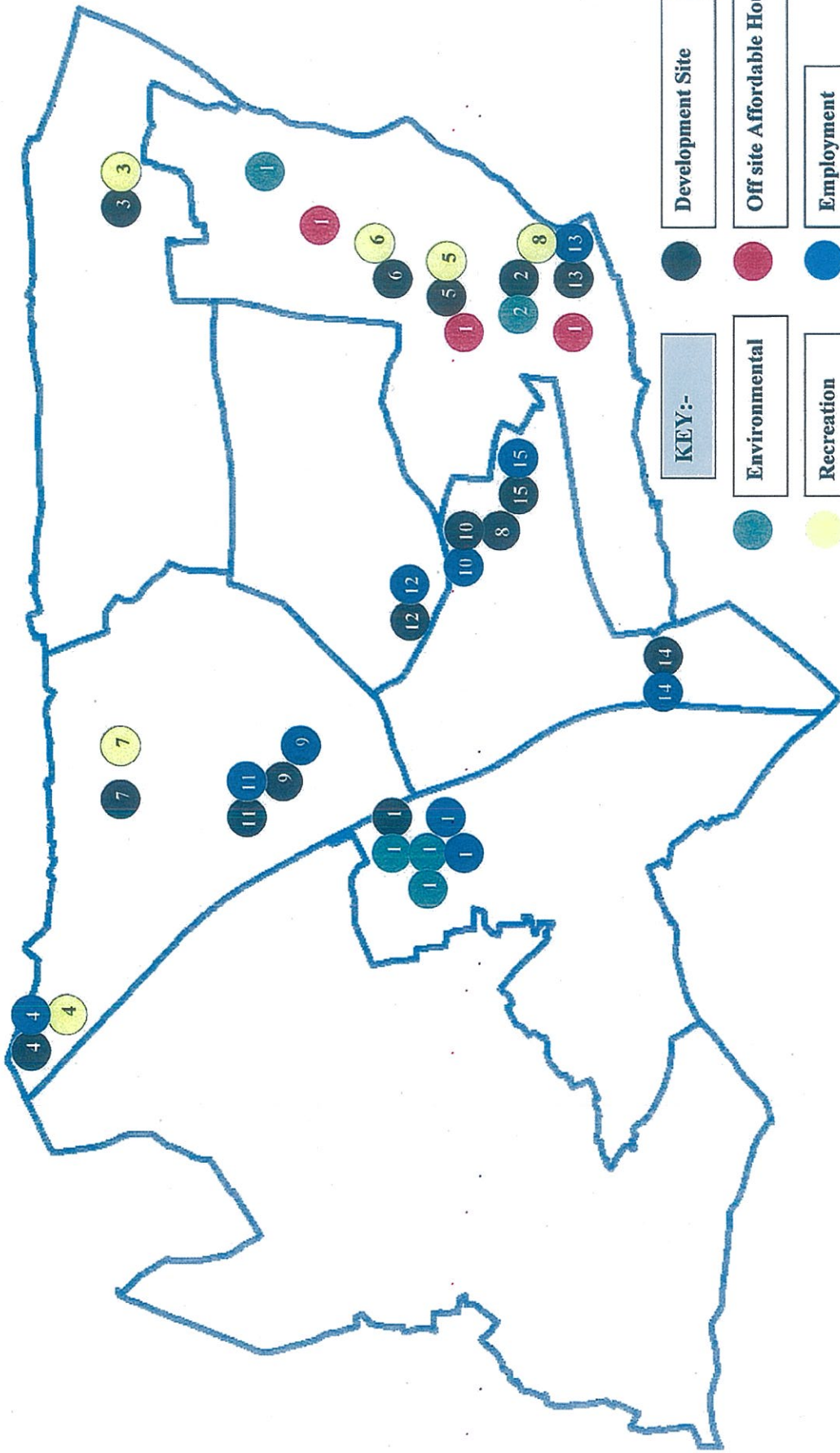
- Environmental (blue circle)
- Recreation (yellow circle)
- Education (orange circle)

- Development Site (dark blue circle)
- Off site Affordable Housing (pink circle)
- Employment (blue circle)
- Highways/ Street Scene (blue circle)

FINANCIAL YEAR 2008-2009

Map Reference Key	Year Signed	Site	Amount	What funds	Date Spent
1 (Affordable Housing)	2004-2005	Former Hornsey Waterworks, High Street, N8	20,000.00	Housing	1.11.08
1 (Affordable Housing)	2004-2005	Former Hornsey Waterworks, High Street, N8	90,000.00	Housing	1.11.08
1 (Affordable Housing)	2004-2005	Former Hornsey Waterworks, High Street, N8	600,000.00	Housing	1.11.08
1 (Environmental)	2002	Former Hornsey Waterworks, High Street, N8	102,000.00	Environment	1.11.08
1 (Environmental)	2004-2005	Former Hornsey Waterworks, High Street, N8	21,025.00	Environment	1.11.08
2 (Environmental)	2004-2005	Rangemoor & Herbert Road	30,000.00	Environment	17.6.08
3 (Recreation)	2003-2004	r/o Northumberland Park Hse, Northumberland Park	5,000.00	Recreation	4.9.08
4 (Recreation)	2004-2005	Former Middlesex University, Bounds Green	11,250.00	Recreation	4.9.08
5 (Recreation)	2005-2006	278 High Road, N17	6,204.22	Recreation	11.11.08
6 (Recreation)	2005-2006	344 High Road, N17	1,000.00	Recreation	11.11.08
7 (Recreation)	2004-2005	98 White Hart Lane	15,000.00	Recreation	24.10.08
8 (Recreation)	2006-2007	r/o 79-91 Kirkton Road	20,000.00	Recreation	21.7.08
1 (Environmental)	2002	Former Hornsey Waterworks, High Street, N8	298,000.00	Environment	1.7.08
1 (Environmental)	2004-2005	Former Hornsey Waterworks, High Street, N8	800,000.00	Environment	15.1.09
9 (Highways)	2004-2005	136a,b & c High Road, N22	50,000.00	Street Scene	26.1.09
10 (Highways)	2004-2005	Dagmar Arms, Cornwall Road	10,000.00	Street Scene	15.7.08
4 (Highways)	2004-2005	Former Middlesex University, Bounds Green	176,000.00	Street Scene	21.7.08
11 (Highways)	1999	Wood Green Shopping City	50,000.00	Street Scene	17.2.09
12 (Highways)	2002-2003	70 Milton Road	10,000.00	Street Scene	18.3.09
1 (Highways)	2002	Former Hornsey Waterworks, High Street, N8	75,000.00	Street Scene	1.11.08
1 (Highways)	2002	Former Hornsey Waterworks, High Street, N8	20,000.00	Street Scene	1.11.08
13 (Highways)	2004-2005	Grovelands Rd & Lemsford Road	40,000.00	Street Scene	15.7.08
14 (Highways)	2007-2008	Sainsbury's, Williamsons Road	97,000.00	Street Scene	26.1.09
15 (Highways)	2006-2007	103-149 Cornwall Road	5,000.00	Street Scene	17.2.09
Grand Total			2,552,479.22		

Financial Year 2008/2009



KEY:-

	Environmental		Development Site
	Recreation		Off site Affordable Housing
	Education		Employment
			Highways/ Street Scene

FINANCIAL YEAR 2009-2010

Map Reference Key	Year Signed	Site	Amount	What funds	Date Spent
1 (Education)	2004-2005	Former Middlesex University, Bounds Green Site, N11	170,000.00	Education	15.12.09
2 (Education)	2004-2005	1a Bedford Road	41,000.00	Education	15.12.09
3 (Education)	2004-2005	761-767 High Road, N17	12,089.07	Education	15.12.09
4 (Education)	2006-2007	725-733 Lordship Lane, N22	321,960.38	Education	15.12.09
5 (Education)	2005-2006	30 Palace Road, former Welsh Methodist Church, N11	4,835.90	Education	15.12.09
6 (Education)	2006-2007	21-29 Tewkesbury Road, N15	19,602.78	Education	15.12.09
7 (Education)	2002	Former Hornsey Waterworks, N8 - 2002	109,500.00	Education	15.12.09
8 (Education)	2004-2005	98 White Hart Lane, N22	10,000.00	Education	15.12.09
9 (Education)	2006-2007	691-693 High Road, N17	206,743.10	Education	15.12.09
10 (Education)	2003	12-14 Truro Road, N22 - 2003	23,000.00	Education	15.12.09
11 (Education)	2006-2007	79-91 Kirkton Road, N15	11,785.50	Education	15.12.09
12 (Education)	2006-2007	Land adj. to 48 Elizabeth Place, N15	15,264.89	Education	15.12.09
13 (Education)	2004-2005	3 Vale Terrace, N4	4,030.00	Education	15.12.09
14 (Education)	2006-2007	12-14 High Road & Whymark Hse	23,009.22	Education	15.12.09
15 (Education)	2006-2007	Units 2, 4 & 5, 103-149 Cornwall Road & Land adj. 2 Falmer Road, N15	71,237.41	Education	15.12.09
16 (Education)	2007-2008	159 Park Lane, N17	10,644.67	Education	15.12.09
17 (Education)	2007-2008	381-481 Seven Sisters Road, N15	298,098.00	Education	15.12.09
18 (Education)	2007-2008	591 Lordship Lane, N22	34,458.00	Education	15.12.09
19 (Education)	2007-2008	Womersley Hse, Womersley Rd, N8, Dickenson Hse, Dickenson Rd, N8	23,656.86	Education	15.12.09
20 (Education)	2006-2007	72-74 Twyford Avenue, N2	100,000.00	Education	15.12.09
21 (Education)	2007-2008	42-48 Newland Road, N8 (Land r/o)	95,000.00	Education	15.12.09
22 (Education)	2005-2006	Silver Industrial Estate, Reform Row, N17	98,952.10	Education	15.12.09
23 (Education)	2007-2008	Garages at 1-4 Harold Rd & 15-44 Newton Road, N15	66,500.00	Education	15.12.09
24 (Education)	2004-2005	339 Lordship Lane, N17	10,000.00	Education	15.12.09
25 (Education)	2007-2008	1-4 Connaught House, Connaught Gdns, N10	107,458.21	Education	15.12.09
26 (Education)	2005-2006	Lynx Depot, Coppetts Road, N10	264,081.00	Education	15.12.09
27 (Education)	2007-2008	r/o 2-70 Dowsett Road, N17 - 2nd Agreement	50,000.00	Education	15.12.09
28 (Education)	2006-2007	40 Coleridge Road	101,070.00	Education	15.12.09
29 (Education)	2005-2006	2A Brabant Road, N22	65,000.00	Education	15.12.09
30 (Education)	2007-2008	Roden Court, 113-115 Hornsey Lane, N6	100,000.00	Education	15.12.09
31 (Education)	2007-2008	Albert Works, Spencer Road, N8	10,000.00	Education	15.12.09
32 (Education)	2007-2008	r/o 242-274 Hermitage Road, N4	130,000.00	Education	15.12.09
33 (Education)	2007-2008	120-128 Mayes Road, N22 (2nd agreement)	27,900.00	Education	15.12.09
34 (Education)	2007-2008	The Narrow Boat PH & 146-152 Reedham Close, N17	180,000.00	Education	15.12.09
7 (Affordable Housing)	2004-2005	Former Hornsey Waterworks, High Street, N8	35,000.00	Housing	27.7.09
7 (Affordable Housing)	2004-2005	Former Hornsey Waterworks, High Street, N8	180,000.00	Housing	5.8.09
24 (Environmental)	2004-2005	339 Lordship Lane, N17	12,500.00	Environment	26.5.09
35 (Environmental)	2004-2005	Land on corner of Rangemoor Road & Herbert Road, N15	22,000.00	Environment	25.7.09
16 (Environmental)	2007-2008	159 Park Lane, N17	10,000.00	Environment	25.7.09
1 (Environmental)	2004-2005	Former Middlesex University, Bounds Green Site, N11	24,000.00	Environment	18.6.09
6 (Environmental)	2006-2007	21-29 Tewkesbury Road, N15	13,000.00	Environment	24.7.09
36 (Environmental)	2005-2006	Three Compasses Public House, Queens Street, N17	12,300.00	Environment	6.8.09
1 (Environmental)	2004-2005	Former Middlesex University, Bounds Green Site, N11	8,055.75	Environment	15.10.09
37 (Environmental)	2006-2007	154 West Green Road, N15	10,000.00	Environment	9.12.09
18 (Environmental)	2007-2008	591 Lordship Lane, N22	10,000.00	Environment	9.12.09
31 (Environmental)	2007-2008	Albert Works, Spencer Road, N8	1,800.00	Environment	9.12.09
7 (Environmental)	2002	Former Hornsey Waterworks, N8 - 2002	25,000.00	Environment	10.7.09
7 (Environmental)	2004-2005	Former Hornsey Waterworks, High Street, N8	16,112.00	Environment	14.9.09
7 (Environmental)	2004-2005	Former Hornsey Waterworks, High Street, N8	71,888.00	Environment	07.7.09
28 (Highways)	2006-2007	40 Coleridge Road	20,000.00	Street Scene	4.2.10
7 (Highways)	2002	Former Hornsey Waterworks, N8 - 2002	75,000.00	Street Scene	7.12.09
GRAND TOTAL			3,363,532.84		